


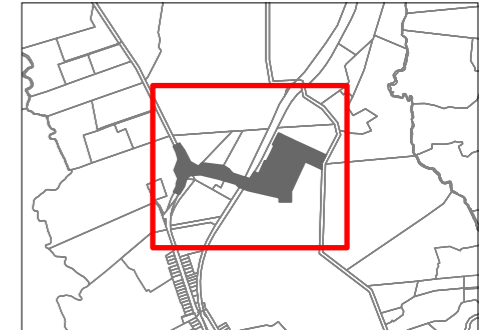


### Designation Plan

Land to be Designated  
Paerata Station (NoR P-IA)

#### Legend

-  Proposed Designation
-  Parcel Boundaries
-  507729 Property ID



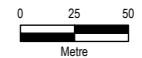
This map contains data derived in part or wholly from sources other than those party to the Supporting Growth Alliance, and therefore, no representations or warranties are made by those party to the Supporting Growth Alliance as to the accuracy or completeness of this information.

Map intended for distribution as a PDF document.  
Scale may be incorrect when printed.

Contains information sourced from LINZ. Crown Copyright Reserved.

Aerial imagery supplied by Nearmap Australia Pty Ltd

Map Scale @ A3: 1:3,500



Revision	Author	Verified	Approved	Date
2	BAP	RR9	LW	17/09/2021
1	BAP	Draft	Draft	15/10/2020



Client: **KiwiRail**

Discipline: **GIS**

Project: **Southern Rail Stations**

Drawing No: **SGA-PA-018**



Property ID	Address	Intent	Title Number	Legal Description	Land To Be Designated (m2) (approx)
608082	Paerata Road	Fee Simple Title	NA75B/132	Part Lot 3 DEEDS 188	3614
608100	412 Sim Road	DCDB	NA121C/356	Lot 1 DP 193202	92277
608066	Paerata Road	DCDB	NA31D/122	Part Lot 7 DEEDS 188	6423
608067	933 Paerata Road	DCDB	NA79D/835	Lot 5 DP 135489	14176
608061	913 Paerata Road	DCDB	NA770/239	Lot 6 DEEDS 188	5094
608070		Legalisation	45986	Section 7 SO 70783	123
608077	Paerata Road	Legalisation	615874	Section 4 SO 70783	739
608080	Paerata Road	Fee Simple Title	615874	Section 3 SO 70783	704
608033		Road			2364
608072		Road			2759
608071	412 Sim Road	Railway			1816
608084		Road		Section 2 SO 70783	5158