

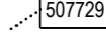
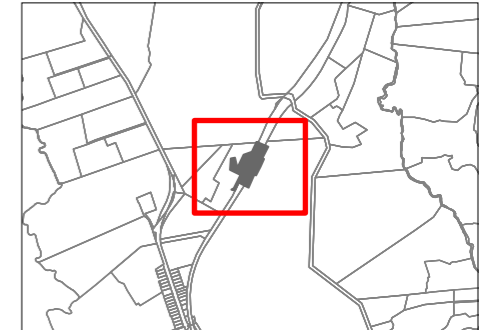


Designation Plan

Land to be Designated
Paerata Station (NoR P-S)

Legend

-  Proposed Designation
-  Parcel Boundaries
-  Property ID



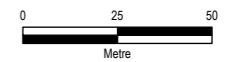
This map contains data derived in part or wholly from sources other than those party to the Supporting Growth Alliance, and therefore, no representations or warranties are made by those party to the Supporting Growth Alliance as to the accuracy or completeness of this information.

Map intended for distribution as a PDF document.
Scale may be incorrect when printed.

Contains information sourced from LINZ. Crown Copyright Reserved.

Aerial imagery supplied by Nearmap Australia Pty Ltd

Map Scale @ A3: 1:2,000



Revision	Author	Verified	Approved	Date
2	BAP	RR9	LW	17/09/2021
1	BAP	Draft	Draft	15/10/2020



Client: **KiwiRail**

Discipline: **GIS**

Project: **Southern Rail Stations**

Drawing No: **SGA-PA-017**



Property ID	Address	Intent	Title Number	Legal Description	Land To Be Designated (m2) (approx)
608100	412 Sim Road	DCDB	NA121C/356	Lot 1 DP 193202	6960
608066	Paerata Road	DCDB	NA31D/122	Part Lot 7 DEEDS 188	11381
607990	51 Puhitahi Hill Road	Fee Simple Title	822136	Lot 402 DP 518449	29
608071	412 Sim Road	Railway			11361