

M35/0370

Canterbury Maps locates bore M35/0370 at 12 Freyberg Place, as shown in Figure 1.



Figure 1 Location of M35/0370 as shown on Canterbury Maps

ECan's wells database provides a sketch map of the known location of the bore (Figure 2).

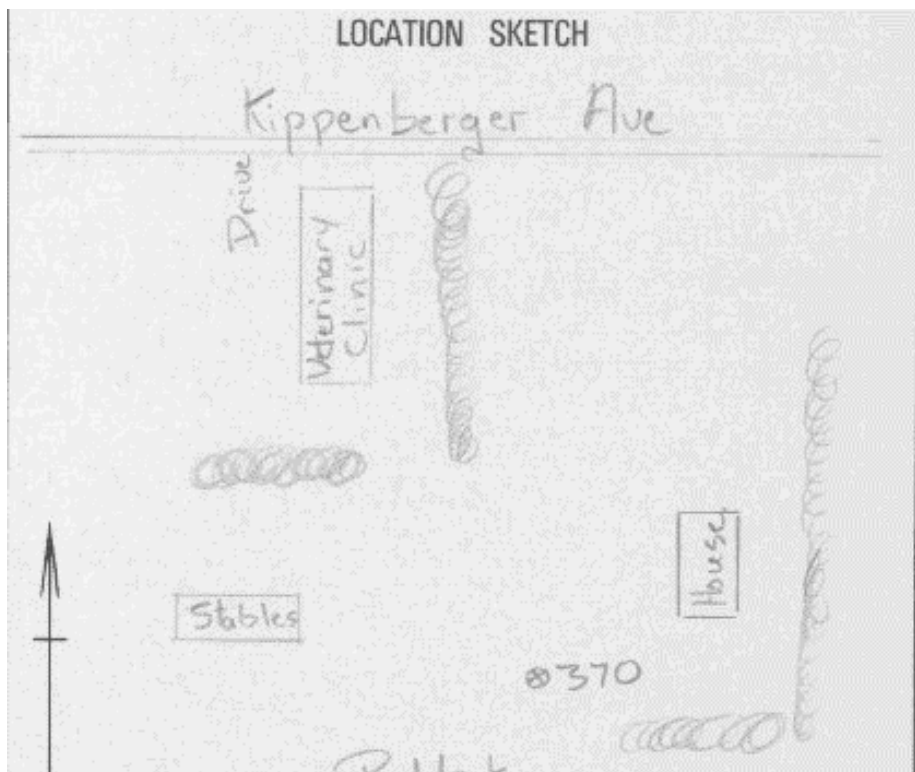


Figure 2 Location of M35/0370 based on sketch map from ECan's wells database

Cross referencing with historical aerial photographs as shown in Figure 3, the accurate location of M35/0370 was thought to be more likely to be at 51 Kippenberger Avenue. This has been confirmed in conversations with the property owner.



Figure 3 Approximate location of M35/0370 (green circle) based on sketch map from wells database and 1990-1994 historical aerial photograph (Canterbury Maps), compared to mapped location (circled in red)

M35/5493

Canterbury Maps locates bore M35/5493 at 67 Kippenberger Avenue, as shown in Figure 4.



Figure 4 Location of M35/5493 as shown on Canterbury Maps

ECan's wells database provides a sketch map of the known location of the bore (Figure 5).

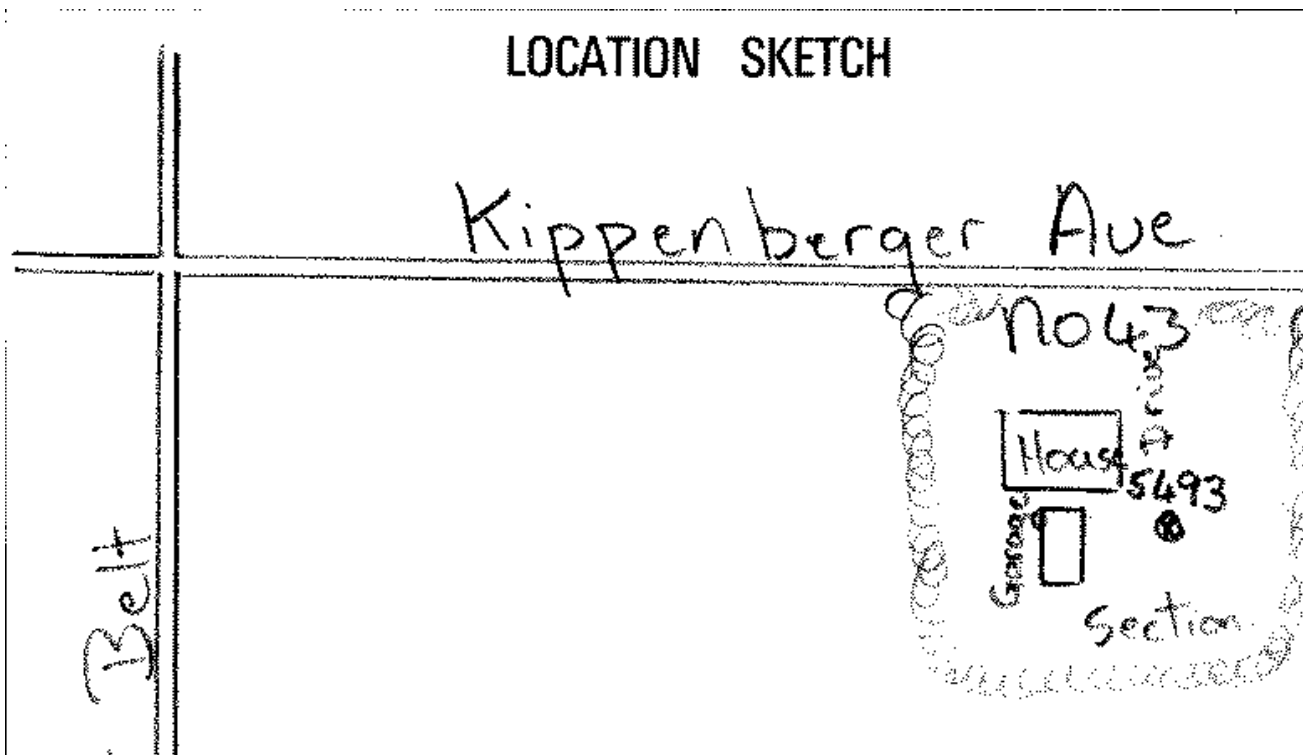


Figure 5 Location of M35/5493 based on sketch map from ECan's wells database

Cross referencing with historical aerial photographs as shown in Figure 6, the accurate location of M35/5493 was thought to be more likely to be in the vicinity of the former house.



Figure 6 Approximate location of M35/5493 (green circle) based on sketch map from wells database and 1970-1974 historical aerial photograph (Canterbury Maps), compared to mapped location (circled in red)

Based on this information, the residents at 67, 75 and 77 Kippenberger Avenue, 3 MacPhail Avenue, and 11, 13 and 15 Tutton Mews were approached. No residents had knowledge of a bore on their site.

M35/5357

Given that other bores in the vicinity appeared to be incorrectly mapped, and M35/5357 was close to the area of interest for the discharge from the stormwater basins, the information regarding the location of bore M35/5357 was assessed.

Canterbury Maps locates bore M35/5357 at 8 Kippenberger Avenue, as shown in Figure 7.



Figure 7 Location of M35/5357 on 8 Kippenberger Avenue as shown on Canterbury Maps

ECan's wells database provides a sketch map of the known location of the bore (Figure 8).

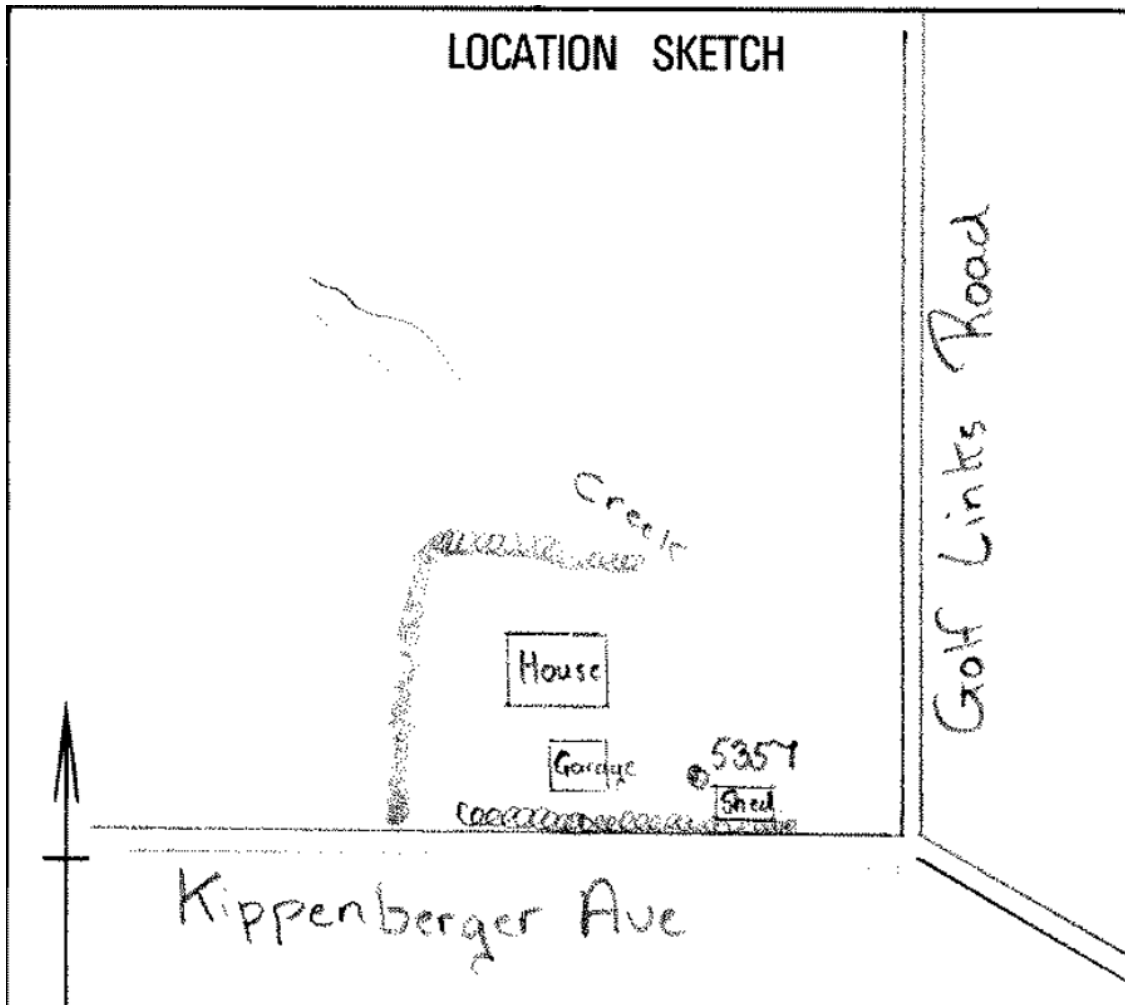


Figure 8 Location of M35/5357 on 8 Kippenberger Avenue based on sketch map from ECan's wells database
Cross referencing with aerial photographs as shown in Figure 7, the location of M35/5357 is thought to be accurately mapped on Canterbury Maps.